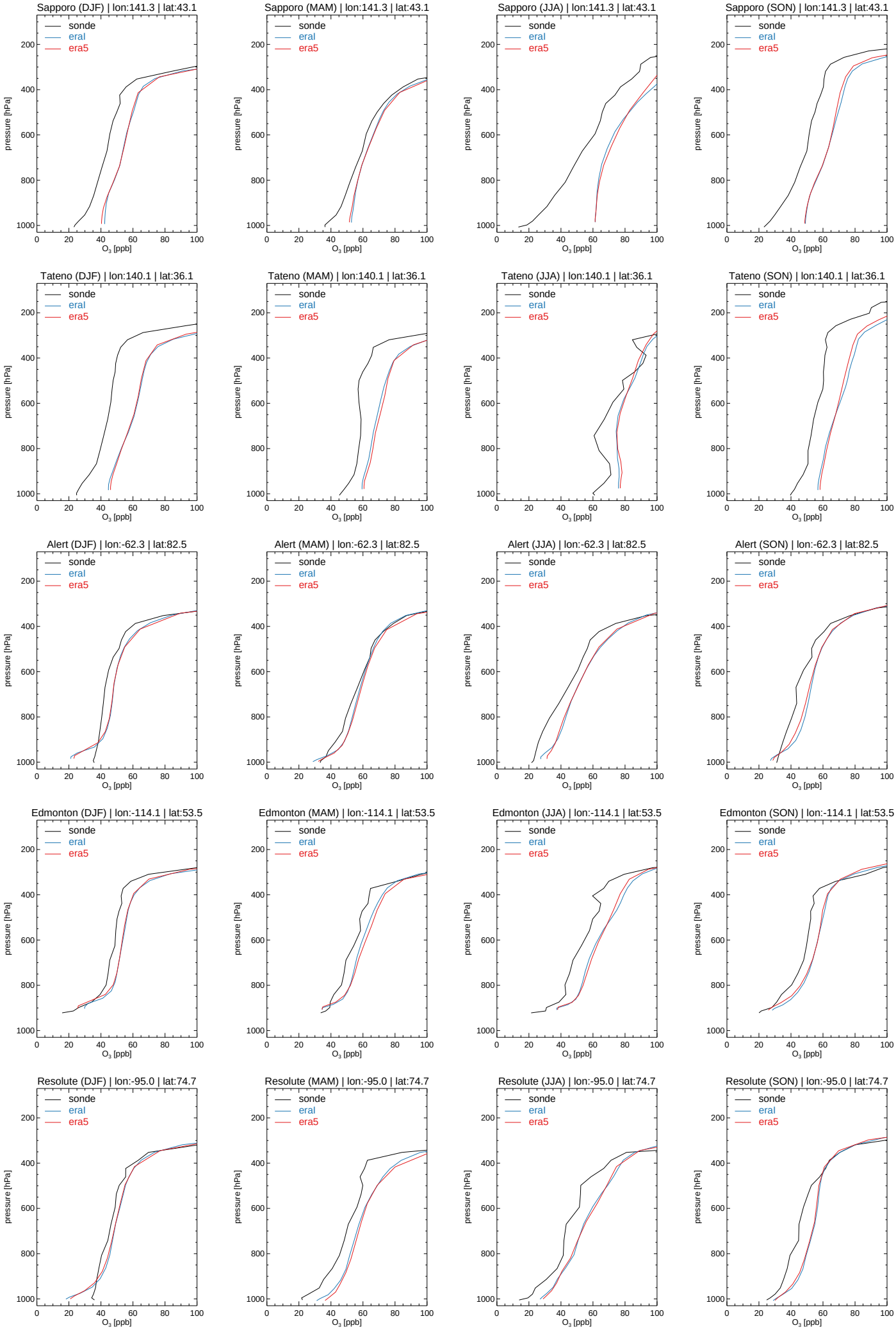
Sapporo (DJF) | lon:141.3 | lat:43.1
Sapporo (MAM) | lon:141.3 | lat:43.1
Sapporo (JJA) | lon:141.3 | lat:43.1
Sapporo (SON) | lon:141.3 | lat:43.1
Tateno (DJF) | lon:140.1 | lat:36.1
Tateno (MAM) | lon:140.1 | lat:36.1
Tateno (JJA) | lon:140.1 | lat:36.1
Tateno (SON) | lon:140.1 | lat:36.1
Alert (DJF) | lon:-62.3 | lat:82.5
Alert (MAM) | lon:-62.3 | lat:82.5
Alert (JJA) | lon:-62.3 | lat:82.5
Alert (SON) | lon:-62.3 | lat:82.5
Edmonton (DJF) | lon:-114.1 | lat:53.5
Edmonton (MAM) | lon:-114.1 | lat:53.5
Edmonton (JJA) | lon:-114.1 | lat:53.5
Edmonton (SON) | lon:-114.1 | lat:53.5
Resolute (DJF) | lon:-95.0 | lat:74.7
Resolute (MAM) | lon:-95.0 | lat:74.7
Resolute (JJA) | lon:-95.0 | lat:74.7
Resolute (SON) | lon:-95.0 | lat:74.7
sonde
eral
era5
pressure [hPa]
O3 [ppb]

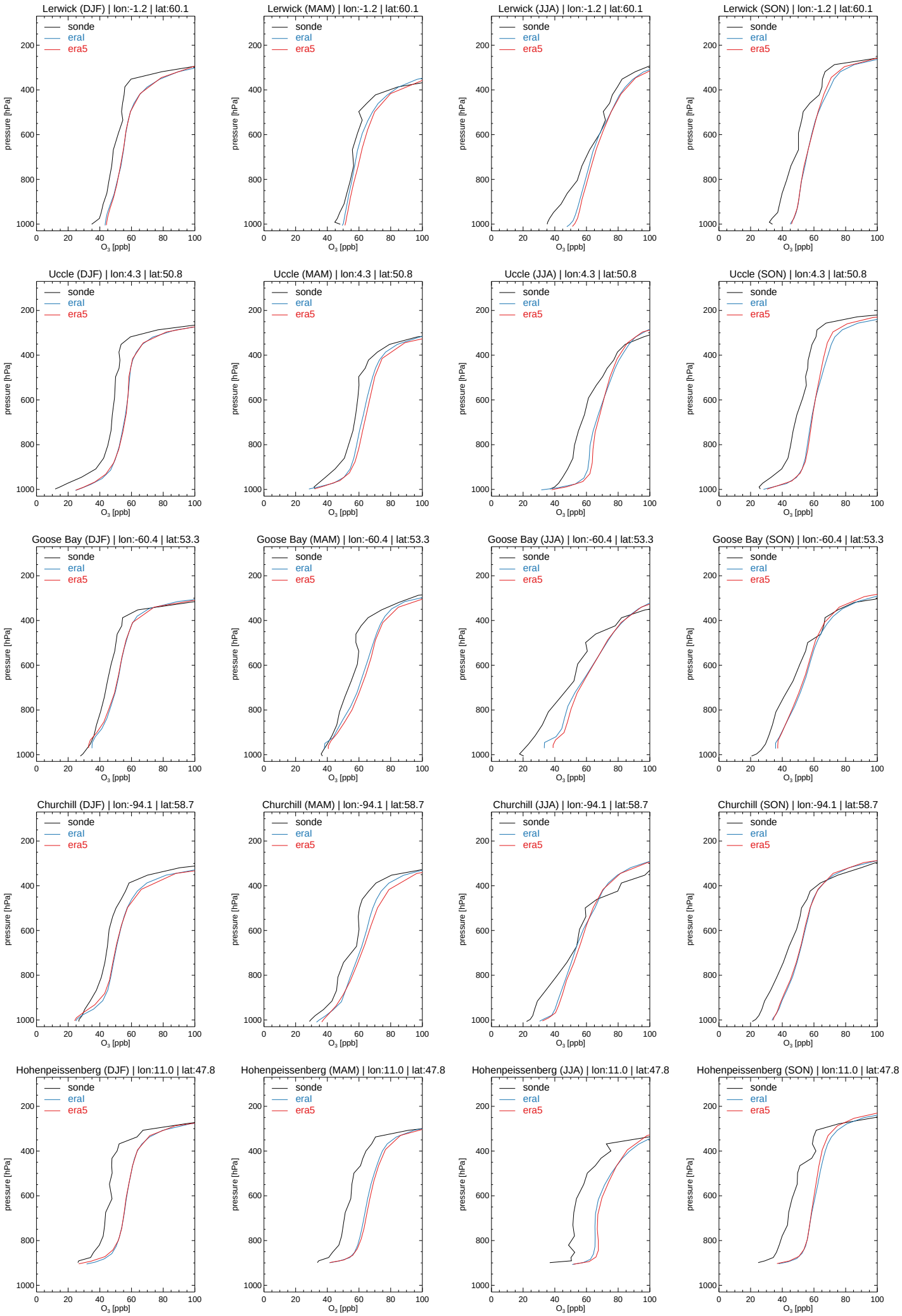
Lerwick (DJF) | lon:-1.2 | lat:60.1
Lerwick (MAM) | lon:-1.2 | lat:60.1
Lerwick (JJA) | lon:-1.2 | lat:60.1
Lerwick (SON) | lon:-1.2 | lat:60.1
Uccle (DJF) | lon:4.3 | lat:50.8
Uccle (MAM) | lon:4.3 | lat:50.8
Uccle (JJA) | lon:4.3 | lat:50.8
Uccle (SON) | lon:4.3 | lat:50.8
Goose Bay (DJF) | lon:-60.4 | lat:53.3
Goose Bay (MAM) | lon:-60.4 | lat:53.3
Goose Bay (JJA) | lon:-60.4 | lat:53.3
Goose Bay (SON) | lon:-60.4 | lat:53.3
Churchill (DJF) | lon:-94.1 | lat:58.7
Churchill (MAM) | lon:-94.1 | lat:58.7
Churchill (JJA) | lon:-94.1 | lat:58.7
Churchill (SON) | lon:-94.1 | lat:58.7
Hohenpeissenberg (DJF) | lon:11.0 | lat:47.8
Hohenpeissenberg (MAM) | lon:11.0 | lat:47.8
Hohenpeissenberg (JJA) | lon:11.0 | lat:47.8
Hohenpeissenberg (SON) | lon:11.0 | lat:47.8
sonde
eral
era5
pressure [hPa]
O3 [ppb]

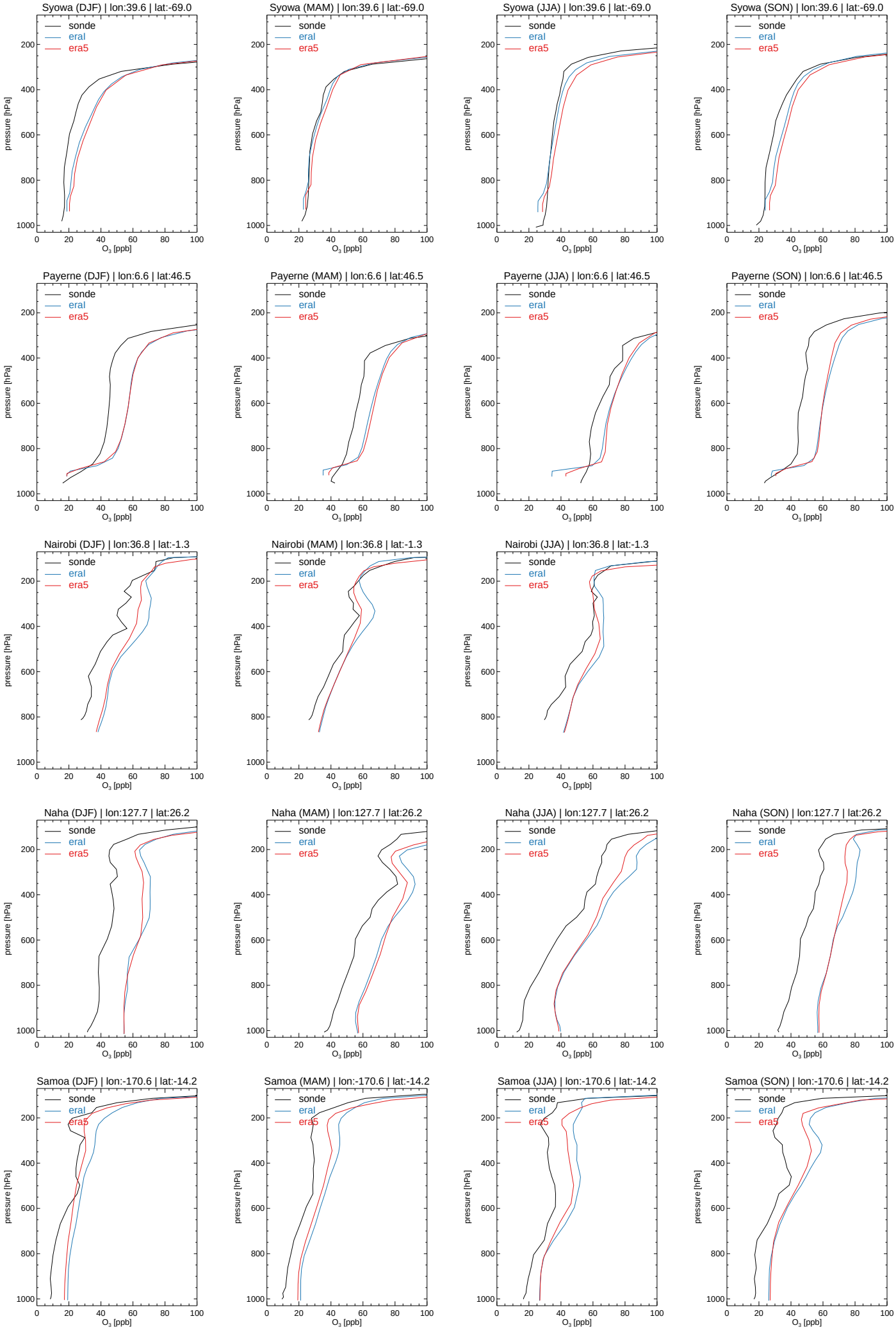
Syowa (DJF) | lon:39.6 | lat:-69.0
Syowa (MAM) | lon:39.6 | lat:-69.0
Syowa (JJA) | lon:39.6 | lat:-69.0
Syowa (SON) | lon:39.6 | lat:-69.0
Payerne (DJF) | lon:6.6 | lat:46.5
Payerne (MAM) | lon:6.6 | lat:46.5
Payerne (JJA) | lon:6.6 | lat:46.5
Payerne (SON) | lon:6.6 | lat:46.5
Nairobi (DJF) | lon:36.8 | lat:-1.3
Nairobi (MAM) | lon:36.8 | lat:-1.3
Nairobi (JJA) | lon:36.8 | lat:-1.3
Naha (DJF) | lon:127.7 | lat:26.2
Naha (MAM) | lon:127.7 | lat:26.2
Naha (JJA) | lon:127.7 | lat:26.2
Naha (SON) | lon:127.7 | lat:26.2
Samoa (DJF) | lon:-170.6 | lat:-14.2
Samoa (MAM) | lon:-170.6 | lat:-14.2
Samoa (JJA) | lon:-170.6 | lat:-14.2
Samoa (SON) | lon:-170.6 | lat:-14.2
sonde
eral
era5
pressure [hPa]
O_3 [ppb]

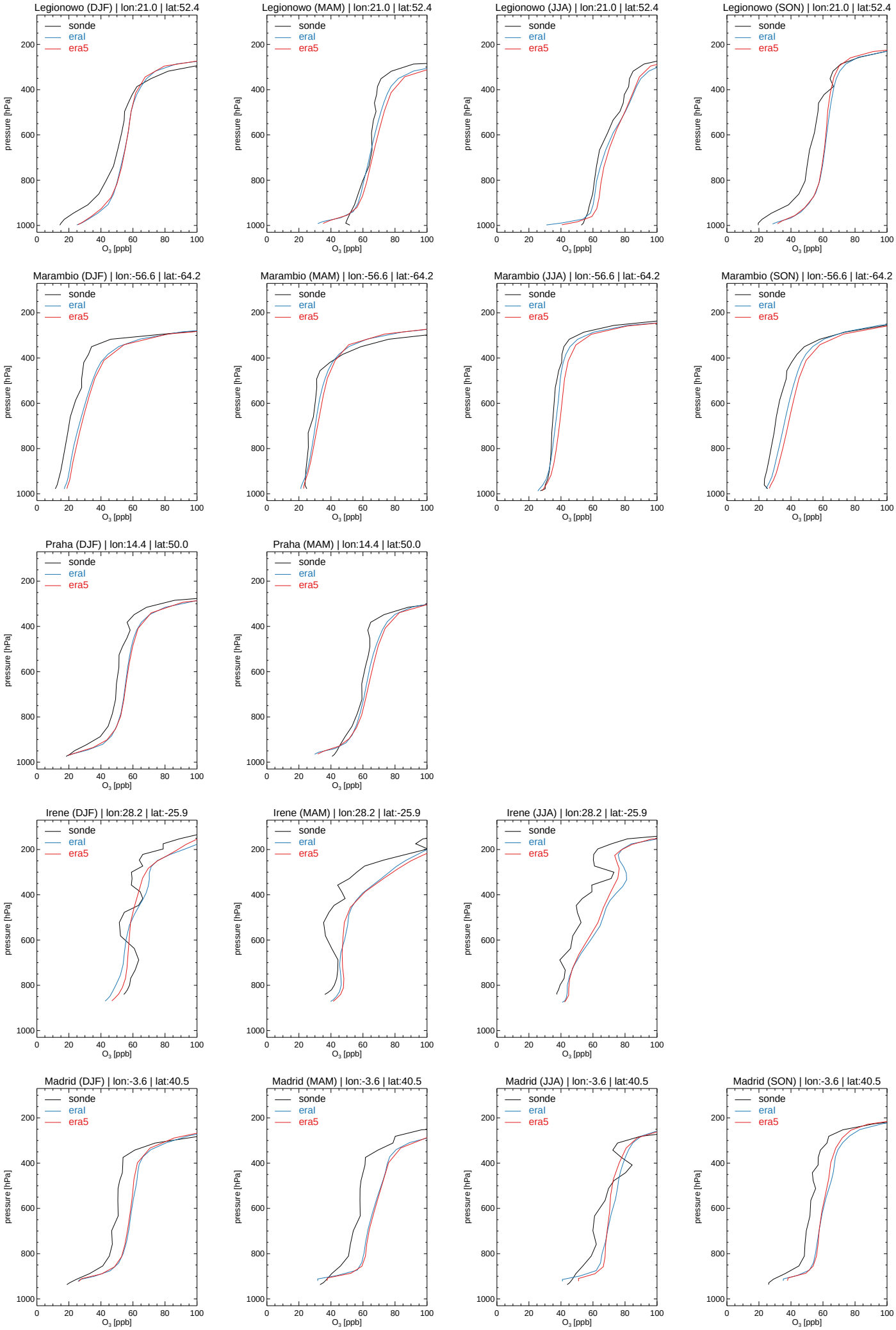
Legionowo (DJF) | lon:21.0 | lat:52.4
Legionowo (MAM) | lon:21.0 | lat:52.4
Legionowo (JJA) | lon:21.0 | lat:52.4
Legionowo (SON) | lon:21.0 | lat:52.4
Marambio (DJF) | lon:-56.6 | lat:-64.2
Marambio (MAM) | lon:-56.6 | lat:-64.2
Marambio (JJA) | lon:-56.6 | lat:-64.2
Marambio (SON) | lon:-56.6 | lat:-64.2
Praha (DJF) | lon:14.4 | lat:50.0
Praha (MAM) | lon:14.4 | lat:50.0
Irene (DJF) | lon:28.2 | lat:-25.9
Irene (MAM) | lon:28.2 | lat:-25.9
Irene (JJA) | lon:28.2 | lat:-25.9
Madrid (DJF) | lon:-3.6 | lat:40.5
Madrid (MAM) | lon:-3.6 | lat:40.5
Madrid (JJA) | lon:-3.6 | lat:40.5
Madrid (SON) | lon:-3.6 | lat:40.5
sonde
eral
era5
pressure [hPa]
O3 [ppb]

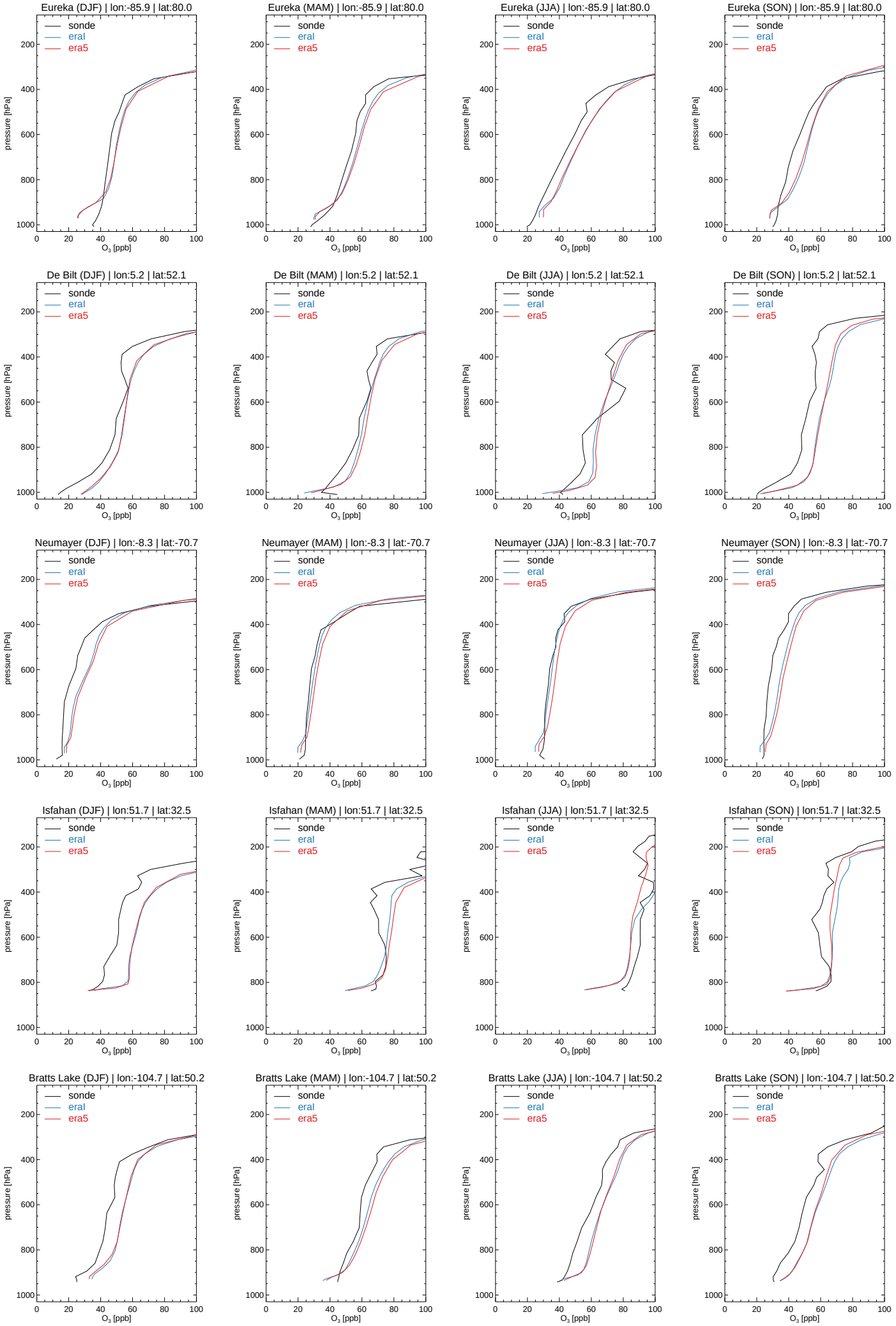
Eureka (DJF) | lon:-85.9 | lat:80.0
Eureka (MAM) | lon:-85.9 | lat:80.0
Eureka (JJA) | lon:-85.9 | lat:80.0
Eureka (SON) | lon:-85.9 | lat:80.0
De Bilt (DJF) | lon:5.2 | lat:52.1
De Bilt (MAM) | lon:5.2 | lat:52.1
De Bilt (JJA) | lon:5.2 | lat:52.1
De Bilt (SON) | lon:5.2 | lat:52.1
Neumayer (DJF) | lon:-8.3 | lat:-70.7
Neumayer (MAM) | lon:-8.3 | lat:-70.7
Neumayer (JJA) | lon:-8.3 | lat:-70.7
Neumayer (SON) | lon:-8.3 | lat:-70.7
Isfahan (DJF) | lon:51.7 | lat:32.5
Isfahan (MAM) | lon:51.7 | lat:32.5
Isfahan (JJA) | lon:51.7 | lat:32.5
Isfahan (SON) | lon:51.7 | lat:32.5
Bratts Lake (DJF) | lon:-104.7 | lat:50.2
Bratts Lake (MAM) | lon:-104.7 | lat:50.2
Bratts Lake (JJA) | lon:-104.7 | lat:50.2
Bratts Lake (SON) | lon:-104.7 | lat:50.2
sonde
eral
era5
pressure [hPa]
O_3 [ppb]

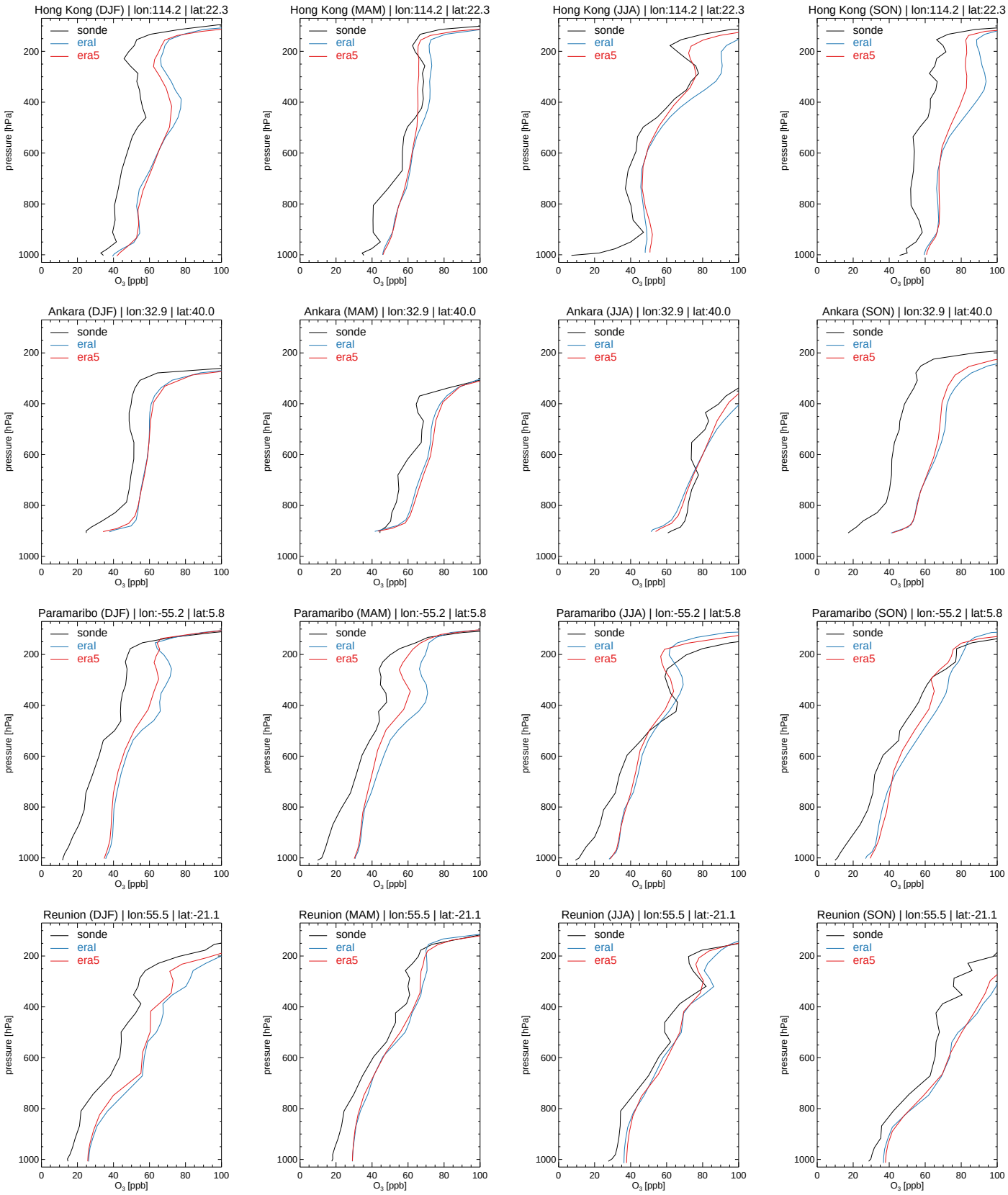
Hong Kong (DJF) | lon:114.2 | lat:22.3
Hong Kong (MAM) | lon:114.2 | lat:22.3
Hong Kong (JJA) | lon:114.2 | lat:22.3
Hong Kong (SON) | lon:114.2 | lat:22.3
Ankara (DJF) | lon:32.9 | lat:40.0
Ankara (MAM) | lon:32.9 | lat:40.0
Ankara (JJA) | lon:32.9 | lat:40.0
Ankara (SON) | lon:32.9 | lat:40.0
Paramaribo (DJF) | lon:-55.2 | lat:5.8
Paramaribo (MAM) | lon:-55.2 | lat:5.8
Paramaribo (JJA) | lon:-55.2 | lat:5.8
Paramaribo (SON) | lon:-55.2 | lat:5.8
Reunion (DJF) | lon:55.5 | lat:-21.1
Reunion (MAM) | lon:55.5 | lat:-21.1
Reunion (JJA) | lon:55.5 | lat:-21.1
Reunion (SON) | lon:55.5 | lat:-21.1
sonde
eral
era5
pressure [hPa]
O3 [ppb]